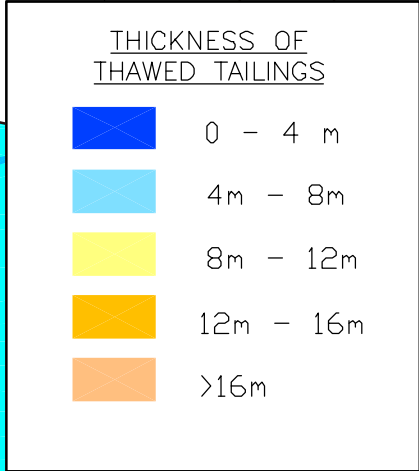
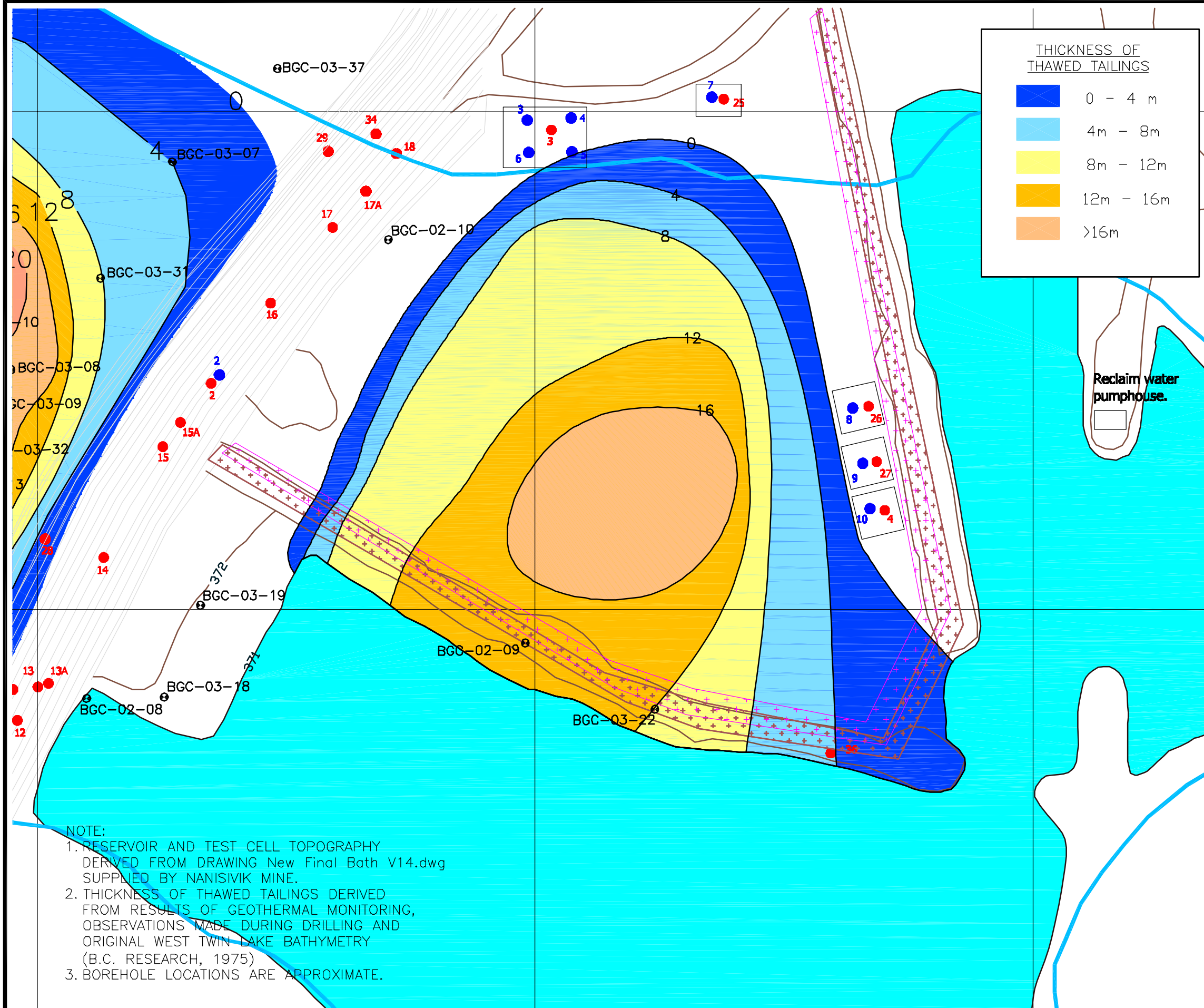


0255-008-09 010 FIGURE_16.dwg



CLIENT: NANISIVIK MINE
A DIVISION OF CANZINCO LTD.

LEGEND


- 2002/2003 GEOTECHNICAL BOREHOLE/TEST PIT
- ORIGINAL LAKE OUTLINE (APPROXIMATE)
- SYMBOL DENOTES THERMOCOUPLE LOCATION
- SYMBOL DENOTES FROST GAUGE LOCATION

40m 0 40m 80m 120m

AS A MUTUAL PROTECTION TO OUR CLIENT, THE PUBLIC AND OURSELVES, ALL REPORTS AND DRAWINGS ARE SUBMITTED FOR THE CONFIDENTIAL INFORMATION OF OUR CLIENT FOR A SPECIFIC PROJECT AND AUTHORIZATION FOR USE AND/OR PUBLICATION OF DATA, STATEMENTS, CONCLUSIONS OR ABSTRACTS FROM OR REGARDING OUR REPORTS AND DRAWINGS IS RESERVED PENDING OUR WRITTEN APPROVAL.

REV.	DATE	REVISION NOTES	DRAWN	CHECKED	APPROVED

SCALE:	AS SHOWN
DATE:	FEB 2004
DRAWN:	CJT
DESIGNED:	GKC
CHECKED:	JWC
APPROVED:	JWC



PROJECT	WEST TWIN DISPOSAL AREA CLOSURE PLAN		
TITLE	TEST CELL TALIK MAGNITUDE AND EXTENT		
PROJECT No.	DWG No.	REV.	
0255-008-09	16	0	

BGC ENGINEERING INC.
AN APPLIED EARTH SCIENCES COMPANY

BGC Calgary, AB Phone: (403) 250 5185